





-  - Indicates signalized intersection
  -  - Indicates stop control intersection
  -  - Indicates yield control intersection
  -  - Indicates proposed project site
- X/XXX – LOS/Delay for Stop/Yield-Controlled Movement

Sand & Gravel Mining and Accessory Uses

Figure 4-17  
 Year 2015 PM Peak Hour Intersection LOS  
 No-Build (Background Growth Only)